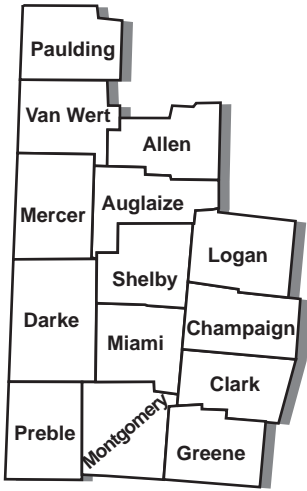
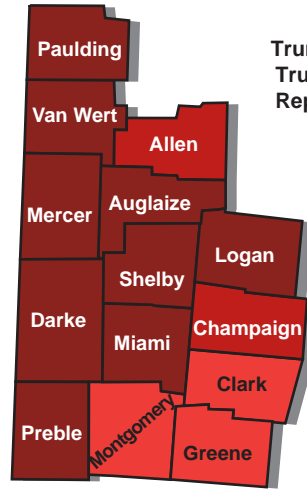


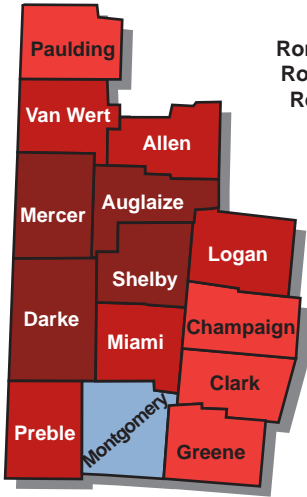
Ohio West Region President 2020-2000



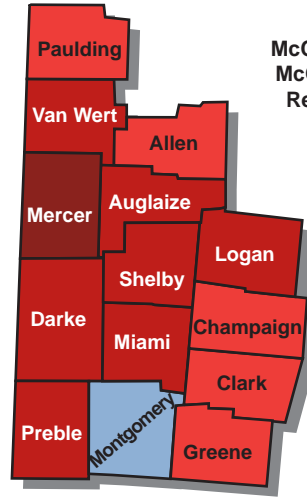
2020



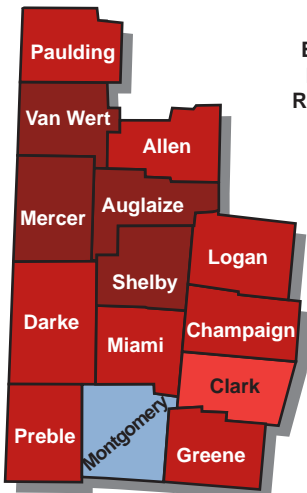
2016
Trump 410,989 – Clinton 235,134
Trump 60.63% – Clinton 34.69%
Republican +175,855 +25.94%



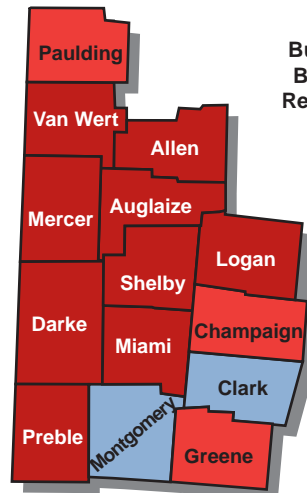
2012
Romney 392,716 – Obama 286,618
Romney 56.82% – Obama 41.47%
Republican +106,098 +15.35%



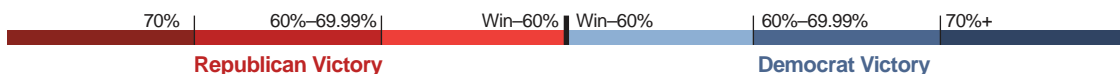
2008
McCain 392,370 – Obama 308,923
McCain 55.05% – Obama 43.34%
Republican +83,447 +11.71%



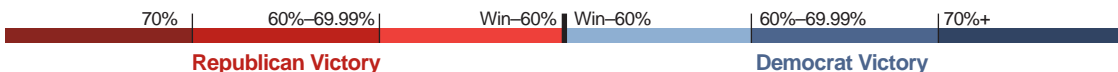
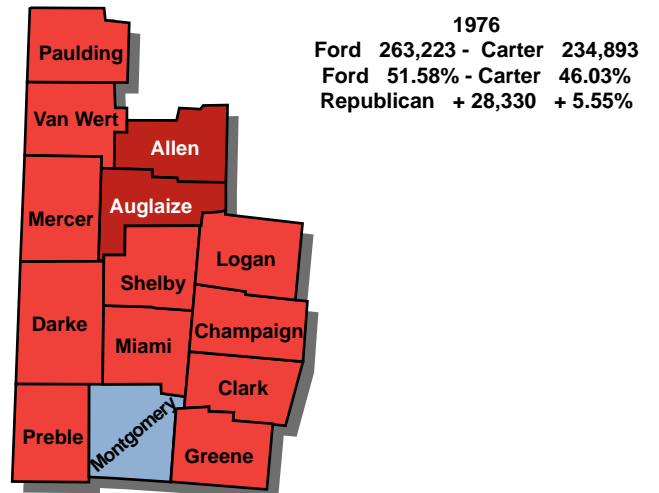
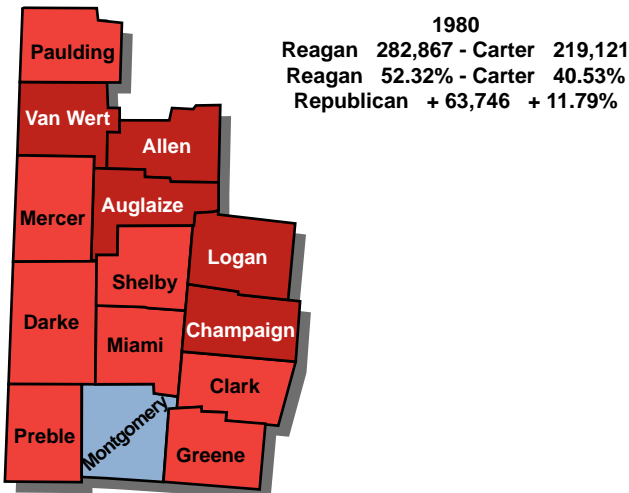
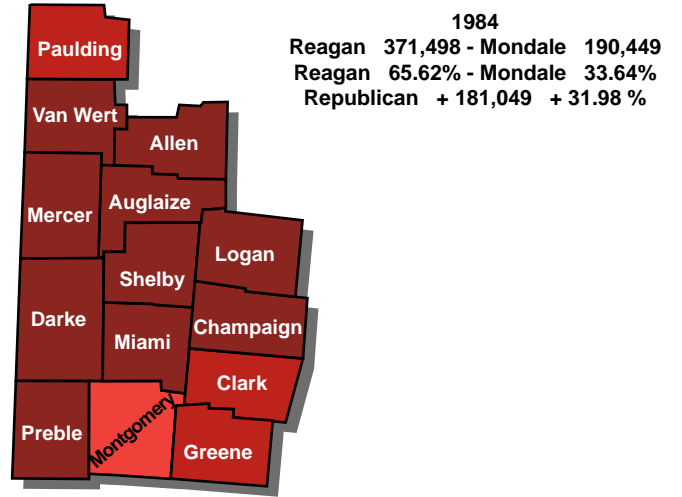
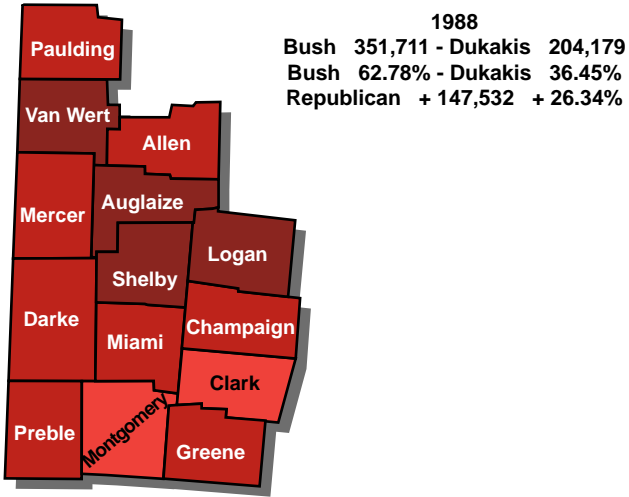
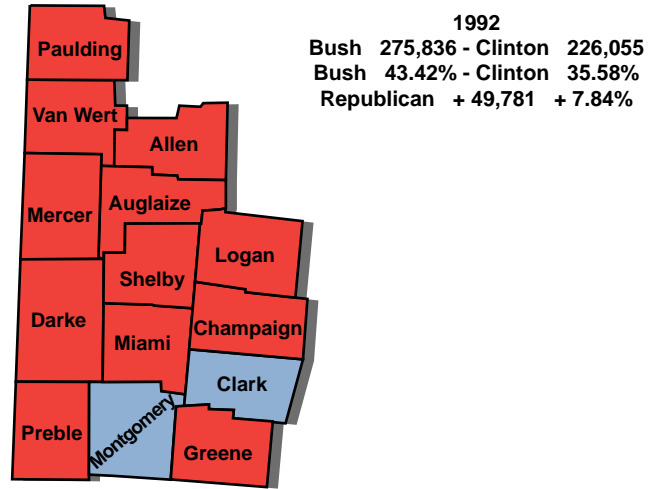
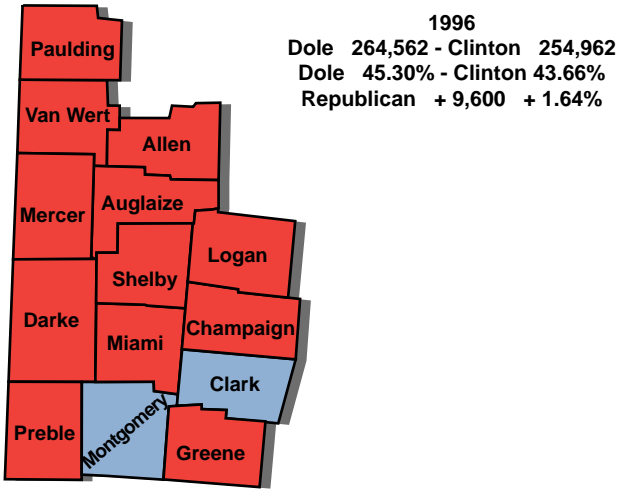
2004
Bush 412,255 - Kerry 295,313
Bush 58.00% - Kerry 41.55%
Republican + 116,942 + 16.45%



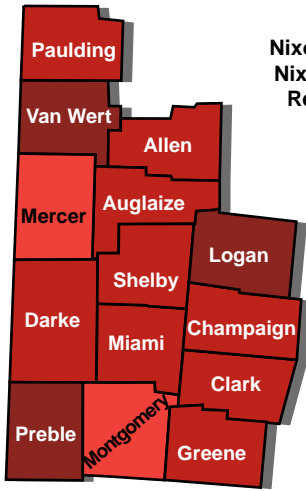
2000
Bush 329,764 - Gore 248,198
Bush 55.33% - Gore 41.65%
Republican + 81,566 + 13.69%



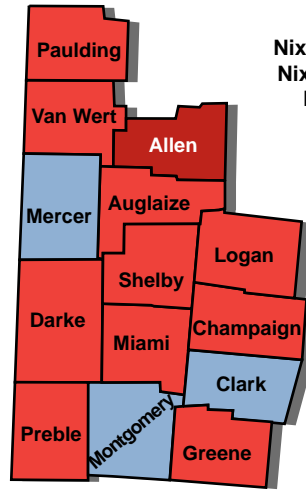
Ohio West Region President 1996-1976



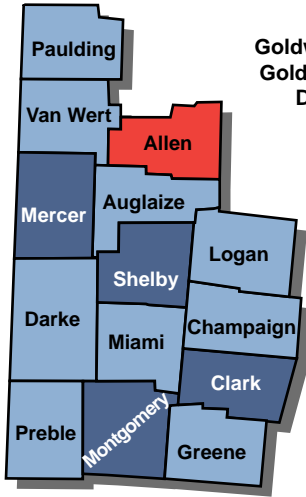
Ohio West Region President 1972-1952



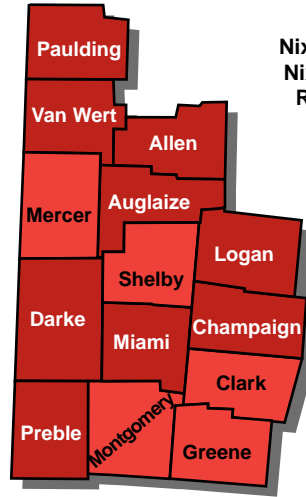
1972
 Nixon 315,209 - McGovern 172,478
 Nixon 62.83% - McGovern 34.38%
 Republican + 142,731 + 28.45%



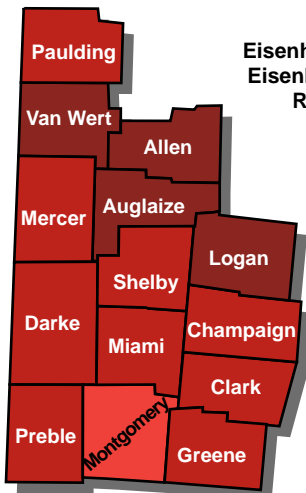
1968
 Nixon 233,757 Humphrey 205,745
 Nixon 46.77% - Humphrey 41.17%
 Republican + 28,012 + 5.60%



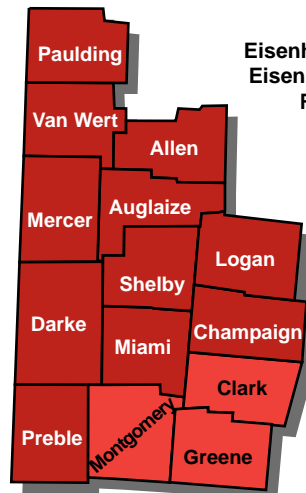
1964
 Goldwater 192,200 - Johnson 297,059
 Goldwater 39.28% - Johnson 60.72%
 Democrat + 104,859 + 21.43%



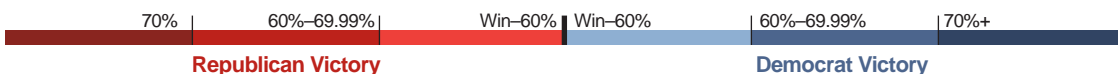
1960
 Nixon 295,603 - Kennedy 213,205
 Nixon 58.10% - Kennedy 41.90%
 Republican + 82,398 + 16.19%



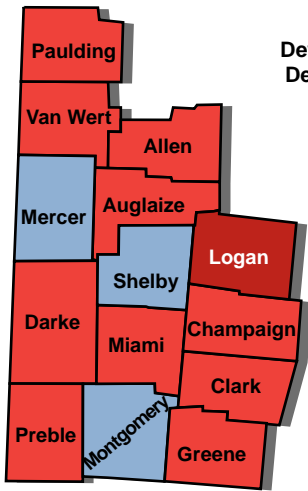
1956
 Eisenhower 286,661 - Stevenson 164,474
 Eisenhower 63.54% - Stevenson 36.46%
 Republican + 122,187 + 27.08%



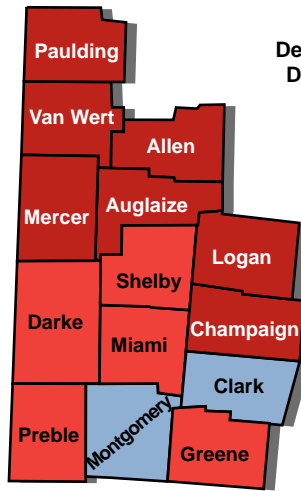
1952
 Eisenhower 263,035 - Stevenson 178,860
 Eisenhower 59.52% - Stevenson 40.48%
 Republican + 84,175 + 19.05%



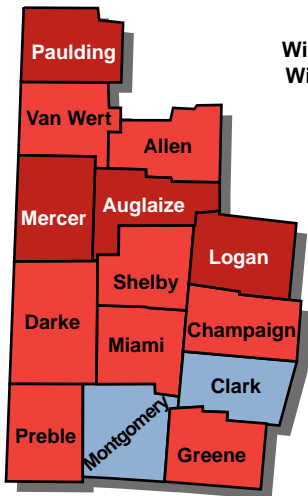
Ohio West Region President 1948-1928



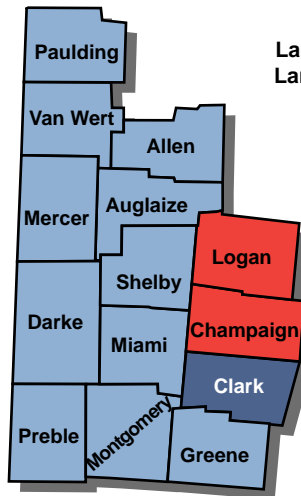
1948
 Dewey 175,519 - Truman 175,648
 Dewey 49.98% - Truman 50.02%
 Democrat + 129 + 0.04%



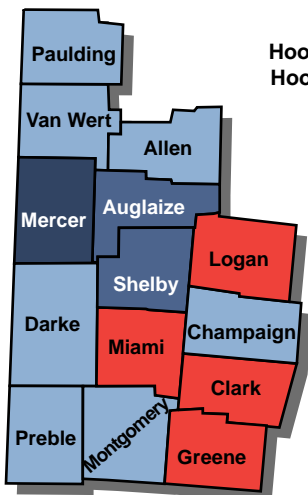
1944
 Dewey 203,239 - Roosevelt 180,791
 Dewey 52.92% - Roosevelt 47.08%
 Republican + 22,448 + 5.85%



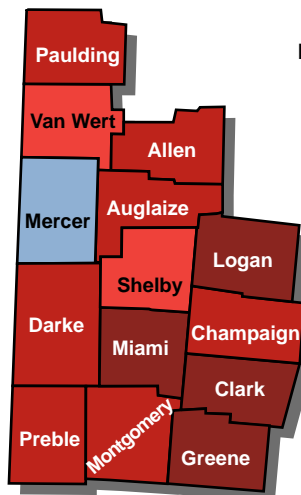
1940
 Wilkie 196,173 - Roosevelt 201,119
 Wilkie 49.38% - Roosevelt 50.62%
 Democrat + 4,946 + 1.24%



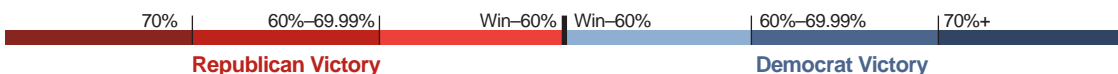
1936
 Landon 147,037 - Roosevelt 206,171
 Landon 39.54% - Roosevelt 55.44%
 Democrat + 59,134 + 15.90%



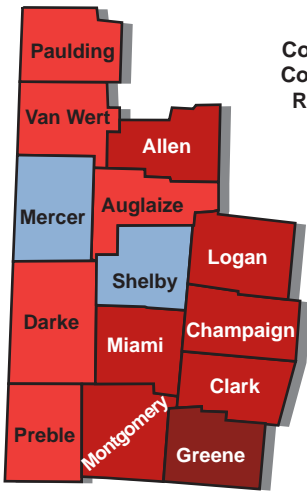
1932
 Hoover 152,487 - Roosevelt 169,893
 Hoover 46.00% - Roosevelt 51.25%
 Democrat + 17,406 + 5.25%



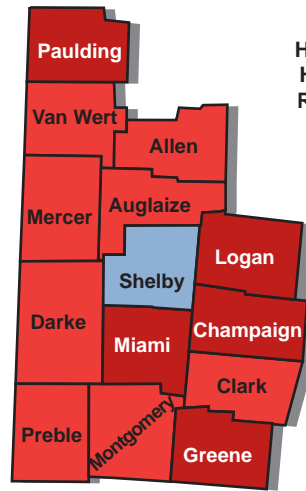
1928
 Hoover 210,973 - Smith 107,155
 Hoover 65.93% - Smith 33.48%
 Republican + 103,818 + 32.44%



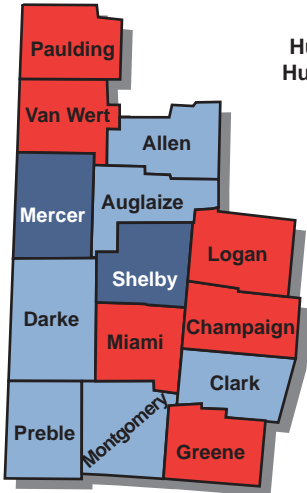
Ohio West Region President 1924-1904



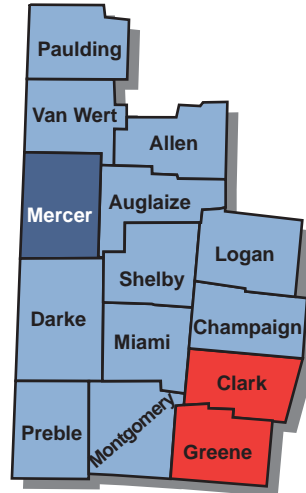
1924
Coolidge 159,301 - Davis 84,007
Coolidge 59.91% - Davis 31.60%
Republican + 75,294 + 28.32%



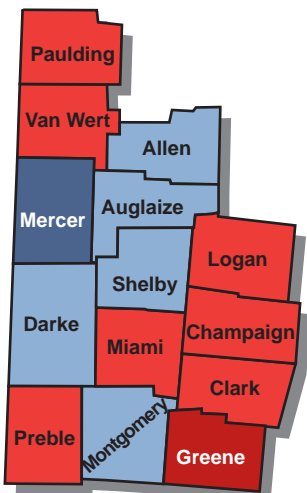
1920
Harding 163,618 - Cox 121,827
Harding 55.83% - Cox 41.57%
Republican + 41,791 + 14.26%



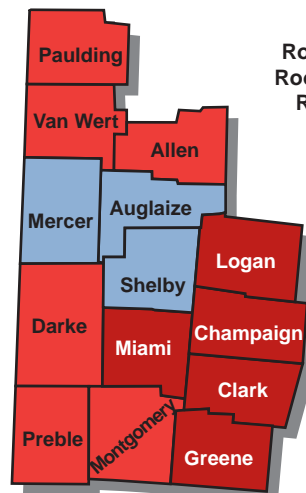
1916
Hughes 73,213 - Wilson 83,775
Hughes 44.76% - Wilson 51.22%
Democrat + 10,562 + 6.46%



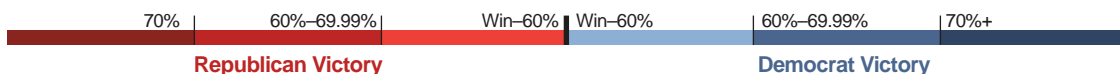
1912
Taft 43,853 - Wilson 62,455
Taft 29.76% - Wilson 42.39%
Democrat + 18,602 + 12.63%



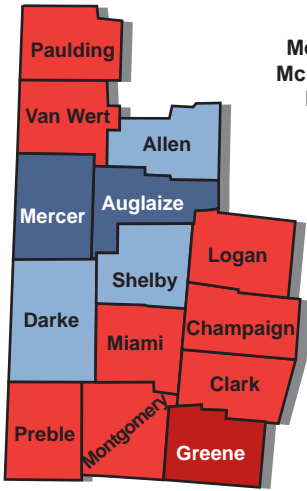
1908
Taft 78,319 - Bryan 78,032
Taft 48.27% - Bryan 48.10%
Republican + 287 + 0.18%



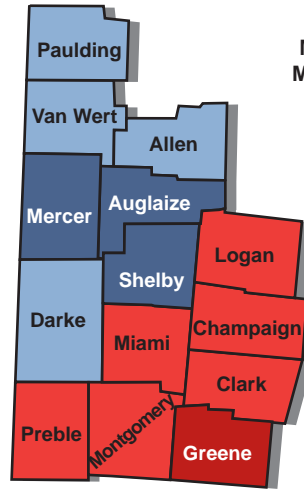
1904
Roosevelt 83,037 - Parker 57,246
Roosevelt 56.76% - Parker 39.13%
Republican + 25,791 + 17.63%



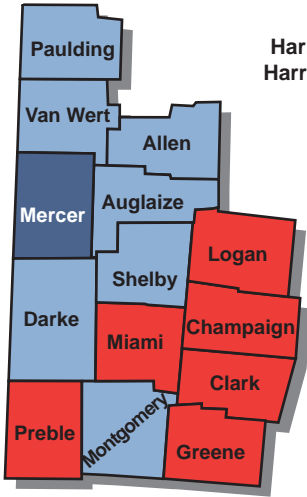
Ohio West Region President 1900-1880



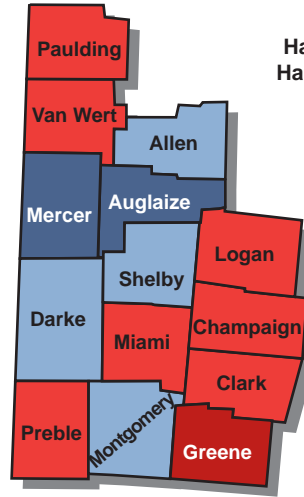
1900
 McKinley 77,479 - Bryan 72,216
 McKinley 50.35% - Bryan 46.93 %
 Republican + 5,263 + 3.42%



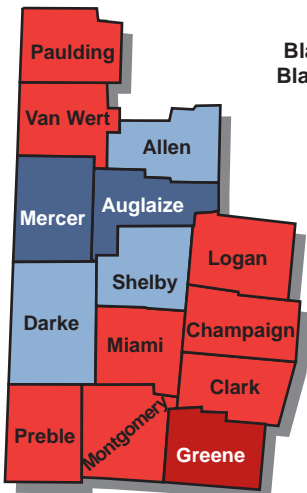
1896
 McKinley 73,942 - Bryan 73,567
 McKinley 49.46% - Bryan 49.21%
 Republican + 375 + 0.25%



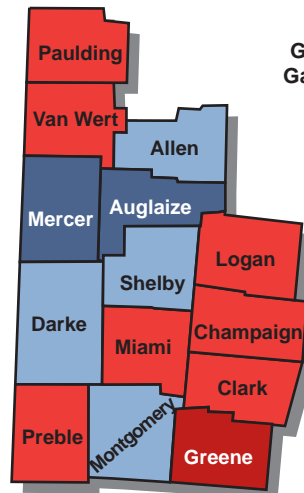
1892
 Harrison 58,482 - Cleveland 61,050
 Harrison 45.39% - Cleveland 47.38%
 Democrat + 2,568 + 1.99%



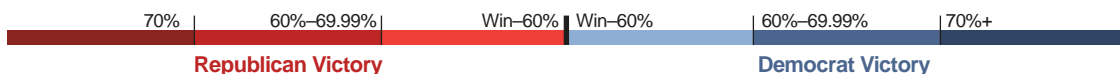
1888
 Harrison 61,944 - Cleveland 62,958
 Harrison 47.89% - Cleveland 48.67%
 Democrat + 1,014 + 0.78%



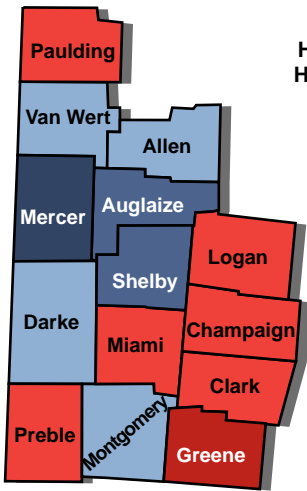
1884
 Blaine 59,393 - Cleveland 57,770
 Blaine 49.71% - Cleveland 48.35%
 Republican + 1,623 + 1.36%



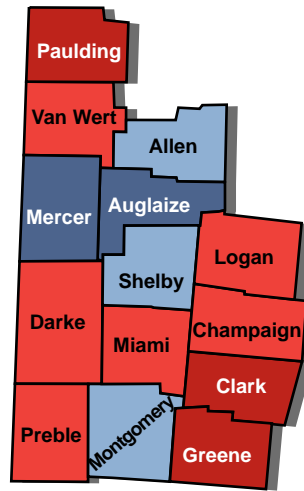
1880
 Garfield 53,529 - Hancock 51,941
 Garfield 50.35% - Hancock 48.86%
 Republican + 1,588 + 1.49%



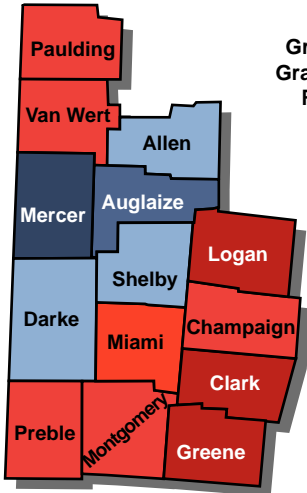
Ohio West Region President 1876-1856



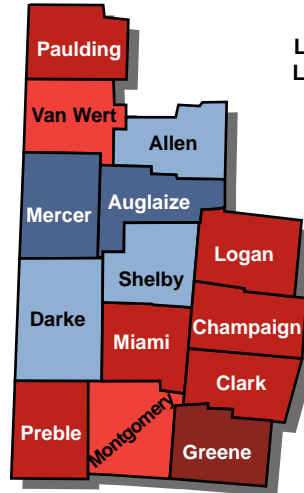
1876
Hayes 46,019 - Tilden 47,541
Hayes 49.00% - Tilden 50.62%
Democrat + 1,522 + 1.62%



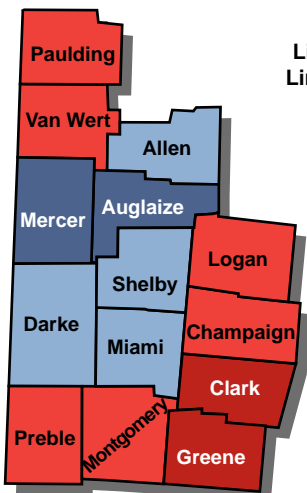
1872
Grant 39,270 - Greeley 35,389
Grant 52.29% - Greeley 47.12%
Republican + 3,881 + 5.17%



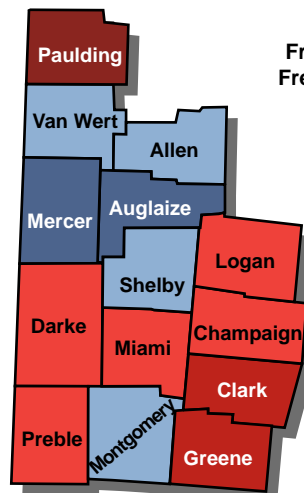
1868
Grant 38,129 - Seymour 33,833
Grant 52.98% - Seymour 47.02%
Republican + 4,296 + 5.97%



1864
Lincoln 35,173 - Douglas 28,813
Lincoln 54.97% - Douglas 45.03%
Republican + 6,360 + 9.94%



1860
Lincoln 31,360 - Douglas 26,435
Lincoln 52.86% - Douglas 44.56%
Republican + 4,925 + 8.30%



1856
Fremont 26,872 - Buchanan 22,541
Fremont 51.80% - Buchanan 43.45%
Republican + 4,331 + 8.35%

